
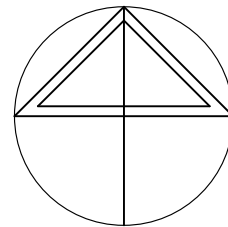
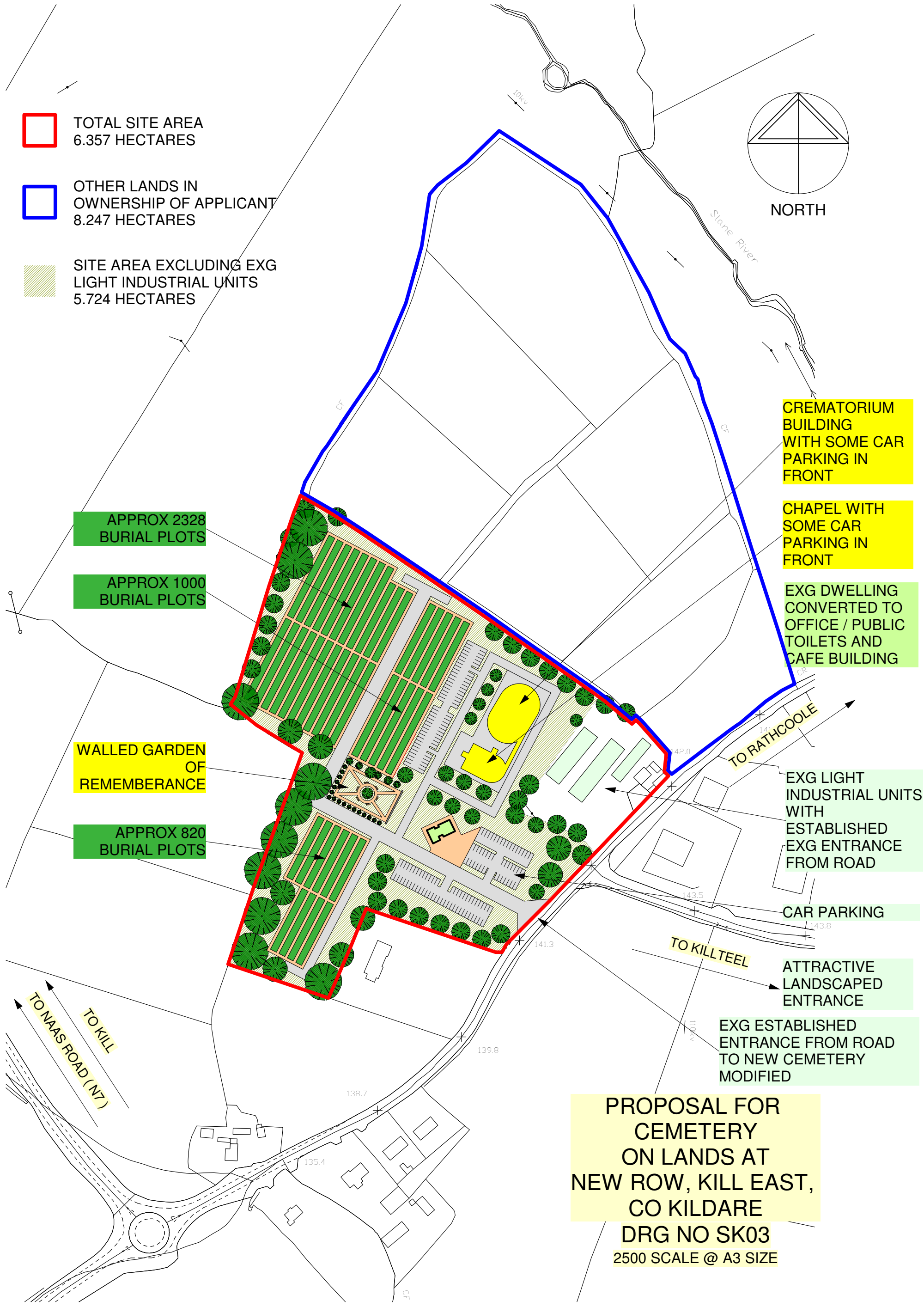
 TOTAL SITE AREA
6.357 HECTARES

 OTHER LANDS IN
OWNERSHIP OF APPLICANT
8.247 HECTARES

 SITE AREA EXCLUDING EXG
LIGHT INDUSTRIAL UNITS
5.724 HECTARES



NORTH



APPROX 2328
BURIAL PLOTS

APPROX 1000
BURIAL PLOTS

WALLED GARDEN
OF
REMEMBERANCE

APPROX 820
BURIAL PLOTS

CREMATORIUM
BUILDING
WITH SOME CAR
PARKING IN
FRONT

CHAPEL WITH
SOME CAR
PARKING IN
FRONT

EXG DWELLING
CONVERTED TO
OFFICE / PUBLIC
TOILETS AND
CAFE BUILDING

EXG LIGHT
INDUSTRIAL UNITS
WITH
ESTABLISHED
EXG ENTRANCE
FROM ROAD

CAR PARKING

ATTRACTIVE
LANDSCAPED
ENTRANCE

EXG ESTABLISHED
ENTRANCE FROM ROAD
TO NEW CEMETERY
MODIFIED

PROPOSAL FOR
CEMETERY
ON LANDS AT
NEW ROW, KILL EAST,
CO KILDARE
DRG NO SK03
2500 SCALE @ A3 SIZE